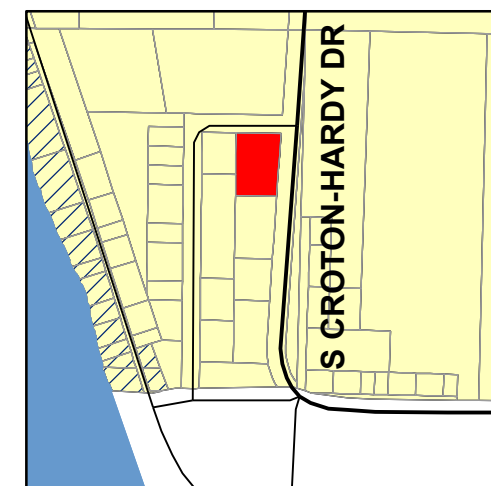
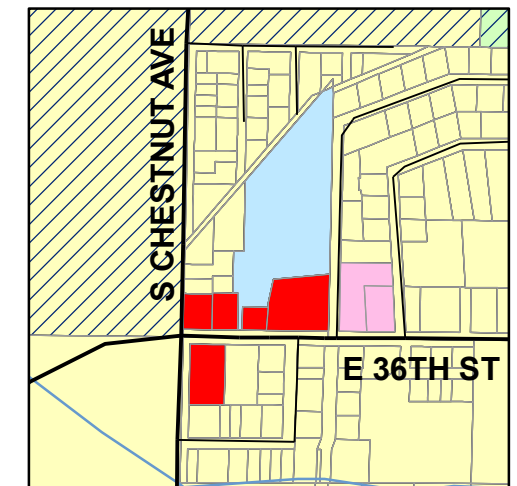
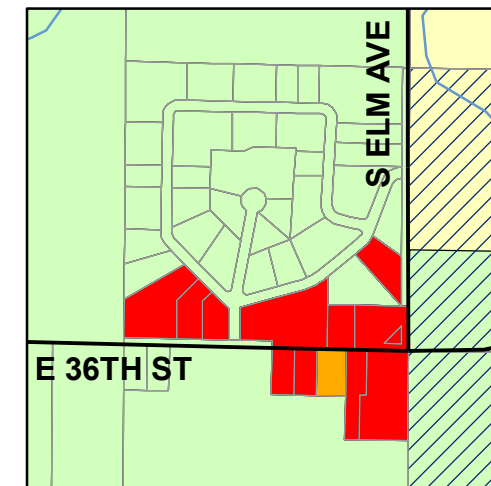
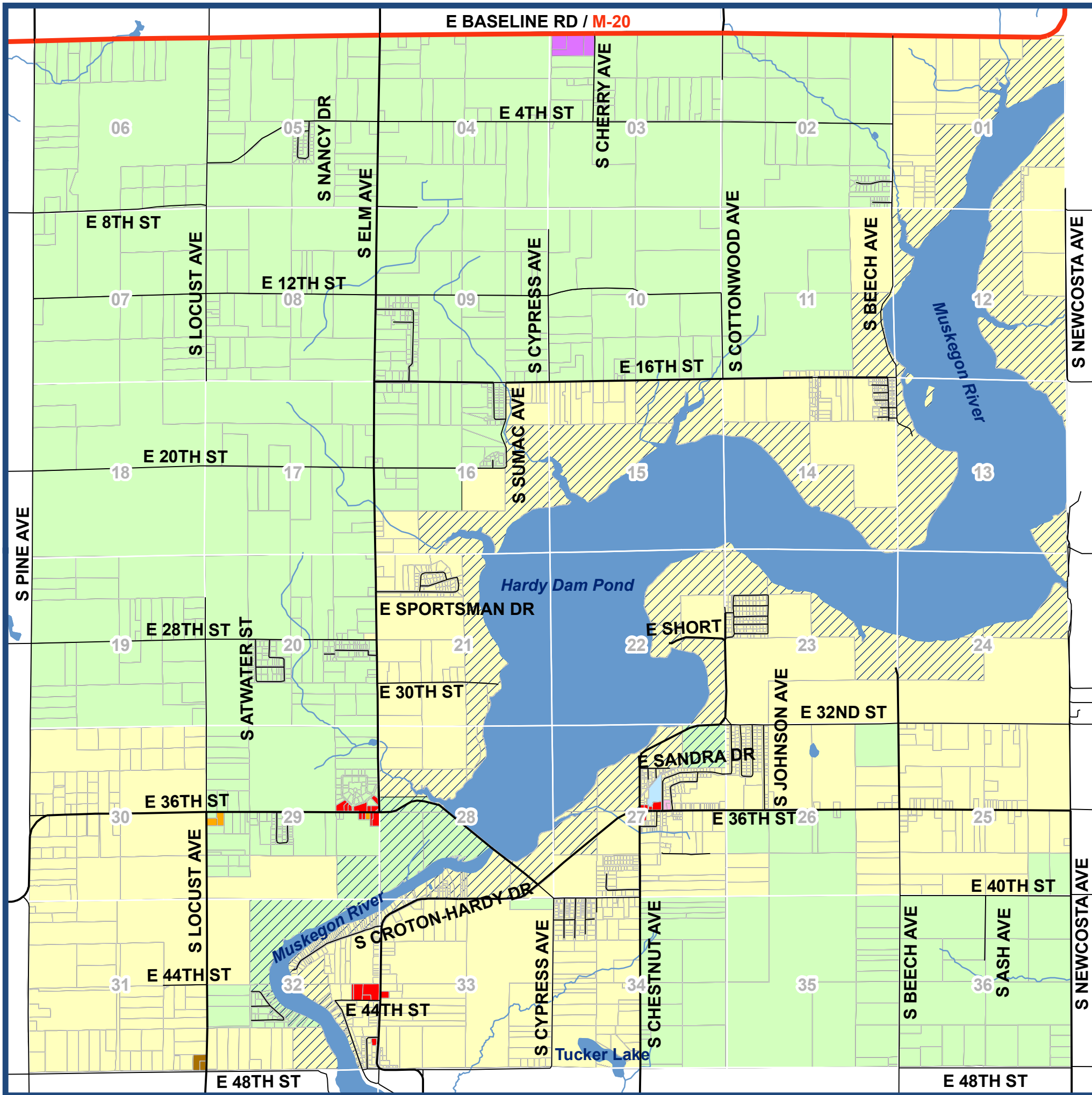


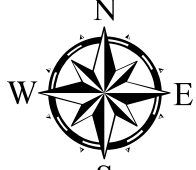
Big Prairie Township

Newaygo County, MI

Official Zoning Map

-  A-R: Agricultural Residential
-  R-R: Rural Residential
-  R-2: Residential
-  MHP: Manufactured Home Park
-  N-C: Neighborhood Commercial
-  R-C: Retail Commercial
-  MU: Mixed Use
-  L-I: Light Industrial
-  W-R: Waterfront Residential District
Includes all parcels or lots having frontage on a body of water



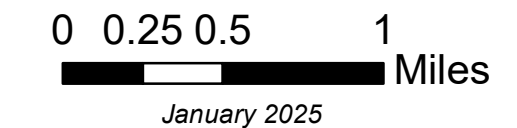


CERTIFICATION

IT IS HEREBY CERTIFIED THAT THIS IS THE TRUE AND ACCURATE ZONING MAP FOR THE TOWNSHIP OF BIG PRAIRIE

SUPERVISOR: _____ CLERK: _____

EFFECTIVE DATE: _____



Data Sources:
 MI Center for Geographic Information
 Newaygo County GIS
 Newaygo County MSU Extension